



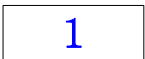



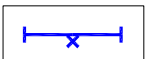
사업명

부산·진해경제자유구역
두동지구 개발사업

도면명

지구단위계획 종합도

범례

-  구역계
-  가구번호
-  획지번호
-  건축한계선
-  녹지대
-  대지분할가능선
-  차량진출입불허구간

220%이하	4층이하	용적률	최고높이
60%이하	-	건폐율	최저높이



Scale = 1 : 4,000